




Italia 2013/2014 DX

1 Road network coverage



-  ~100 % detailed street network
-  Connector road network
-  not covered

2 Sales arguments

- The CD-ROM provides updated navigation data for the Italian road network with a superior coverage of **~100 % of all roads in Italy (including San Marino and Vatican City)**. In addition, a belt of the major roads in **South Switzerland and Southeast Austria** is included.
- Find the most direct route to your exact destination, right down to the house number, thanks to detailed **door-to-door navigation** in Italy.
- The total road length on this CD-ROM is about **967 200 km**.

Italia 2013/2014 DX

- **Avoid traffic congestion** using dynamic route guidance with RDS/TMC traffic news¹ in Italy as well as in Southeast Austria and South Switzerland.
- Find your way to the action with more than **263 500** extensive **Points of Interest** (POI) such as restaurants, petrol stations, car parks, train stations, ... you name it.
- In addition to the standard POI, over **12 000 special edition services** from the famous provider **Merian Scout** are selectable as TravelGuide content.
- Copy protection included.

Changes in comparison to the previous product 2012/2013 DX

- Navigation data have been updated for precise navigation.
- **Community input** from thousands of TomTom users has been included.
- **TMC tables** have been updated:
 - for **Austria** to version 3.0.
 - for **Switzerland** to version 6.0.
- Standard services for more than **14 000 POI** have been added.
- About **17 600 km** have been added in total:
 - for Italy: about 17 400 km
 - for Austria and Switzerland: about 200 km
- Maserati Quattroporte (M139) is no longer supported in all details (no house numbers are selectable).

¹ The availability of dynamic route guidance depends also on the navigation system capabilities.

3 General content

3.1 Coverage with respect to countries

Italy including San Marino and Vatican City, Southeast Austria and South Switzerland

Data source: MultiNet 2012.09

3.2 Coverage with respect to population

Country	Major road network	Interconnecting network	Detailed street network
Italy incl. San Marino and Vatican City	~100 %	~100 %	~100 %
Austria and Switzerland	available as far as covered (see map on page 1)		

Italia 2013/2014 DX

3.3 Coverage with respect to road length

Country	Motorways [km] ¹	Total [km] ²
Italy incl. San Marino and Vatican City	14 208	936 178
Austria and Switzerland	979	31 028
Total	15 187	967 206

¹ Length has to be seen as total road net length with all different lanes as far as digitised. Motorways have the highest Net2Class (1).

² The contents on the database level and the actual number on the product level may deviate due to conversion process results.

3.4 Belt

This product contains some parts of Southeast Austria and South Switzerland. Routes crossing the borders are possible in these areas.

3.5 Product content

Country	House number ranges	RDS/TMC ¹ tables for dynamic route guidance
Italy incl. San Marino and Vatican City	~90 %	yes
Austria and Switzerland	not available	yes

¹ The availability of dynamic route guidance depends also on the navigation system capabilities.

4 Geometry

This product contains navigation data for more than **967 200 km**. Length has to be seen as total road net length with all different lanes as far as digitised.

5 Standard services/POI

Standard service/POI name ¹	Number ²
Airline Access	see Airports
Airports	92
Amusement Park, Casino, Museum, Tourist, Zoo (LSIG)	8 903

Standard service/POI name ¹	Number ²
Border Crossings	159
Bosch Partner	1 253
Car Parks, Garages	5 418
Cinema, Theatre, Opera	3 710

Italia 2013/2014 DX

Standard service/POI name ¹	Number ²
Exhibition Grounds	233
Ferry Terminals	212
Garages ³	
Alfa Romeo	1 112
Audi	290
BMW	216
Chrysler	137
Citroën	436
Ferrari	26
Fiat	3 431
Ford	983
Honda	153
Lancia	1 079
Maserati	30
Mazda	186
Mercedes-Benz	313
Mitsubishi	136
Nissan	395
Opel	1 057
Peugeot	548
Porsche	7
Renault	1 212
Saab	131

Standard service/POI name ¹	Number ²
Seat	314
Skoda	389
Toyota	332
Volkswagen	854
Volvo	82
Global Landmark (Mountain Pass/Peak, Important Tourist Attractions)	3 680
Government Office	9 926
Hospitals	857
Hotels	39 864
Motorway Exits	1 151
Petrol Stations	24 255
Post Office	9 790
Railway Stations	3 719
Rent-a-Car Facilities	727
Rest Areas along Motorways	970
Restaurants	54 071
Shopping Centre	569
Stadium	1 267
Total	184 675
City Centre	78 887
Total incl. City Centres	263 562

- 1 The available categories as well as their naming depend on the navigation system, i. e., not all categories listed here are shown on all different navigation systems.
- 2 The content on database level and the actual number on product level may deviate due to conversion process results.
- 3 The availability of the Garages category depends also on the navigation system capabilities and the vehicle manufacturer.

Italia 2013/2014 DX

6 Compatibility

This is a **TravelPilot DX** product that can be used with the following navigation systems:

Factory installed navigation systems of

- Alfa-Romeo DX
- Audi
 - Navigation Plus RNS4.X as of 12.1999
 - Navigation BNS4.X in A2/A3/TT as of 07.2001
 - Navigation BNS4.X in A4 as of 11.2000
 - Navigation BNS4.X in A6 as of 05.2001
 - Navigation BNS4.X in A8 as of 01.2001
- Fiat DX
- Ford
 - TravelPilot as of 03.2001
 - MFD as of 01.2001
- Honda TravelPilot DX-N
- Lancia DX
- Mercedes-Benz COMAND DX/COMAND APS
 - in C-, CL-Class as of 09.1999 (VIN as of A001434)
 - in CLK-, E-Class (Limousine up to 03.2002, T-Modell as of 09.1999)
 - in G-, M-, S-Class as of 09.1999 (VIN as of A078551)
 - in SL-Class as of 10.2001 (not for use in Auto Pilot System or Audio 30/50 APS)
- Peugeot TravelPilot DX RNS4
- Seat DX DNS
- Skoda DX
- Volkswagen
 - MCD as of 11.2000
 - MFD as of 01.2000
 - MFD Touareg, T5 Multivan

Blaupunkt navigation systems:

- TravelPilot
 - DX-N
 - DX-R 4
 - DX-R 5
 - DX-R 52
 - DX-R 70
 - DX-V
 - DX-RNS 4

Italia 2013/2014 DX

7 Menu text and driving recommendations

Country	CZE	DEU	DNK	ESP	FIN	FRA	GBR	GRC	ITA	NLD	NOR	POL	PRT	SWE	TUR
Menu text	yes	yes	yes	yes	yes	yes	yes	yes	yes	yes	yes	yes	yes	yes	yes
Driving recommendations	yes	yes	yes	yes	DEU	yes	yes	DEU	yes	yes	yes	DEU	yes	yes	yes
Guide information	DEU	yes	DEU	DEU	DEU	DEU	DEU	DEU	yes	DEU	DEU	DEU	DEU	DEU	DEU

The availability of certain languages depends also on the navigation system capabilities.

8 Special edition POI (TPD)

MERIAN category	Number
Eating and Drinkung "Essen und Trinken"	4084
Going out "Ausgehen"	321
Golf	217
Overnight stay "Übernachten"	2732
Shopping	282
Sight worth visiting "Sehenswürdigkeit"	4037
Sports and recreation "Sport & Freizeit"	465
Total	12138