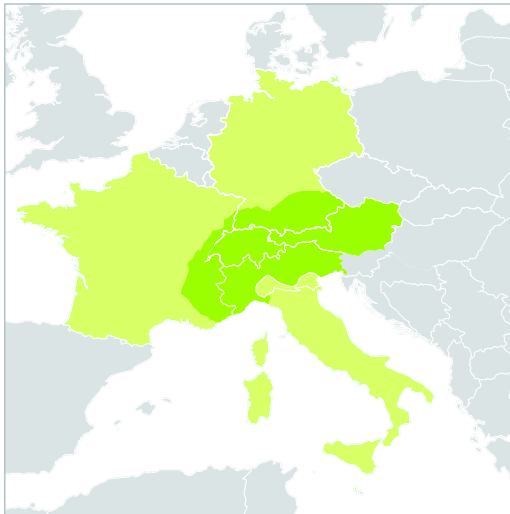



Alpen/Alpi/Alps 2019 E (EX) for TravelPilot + Major Roads of Europe

1) Road network coverage

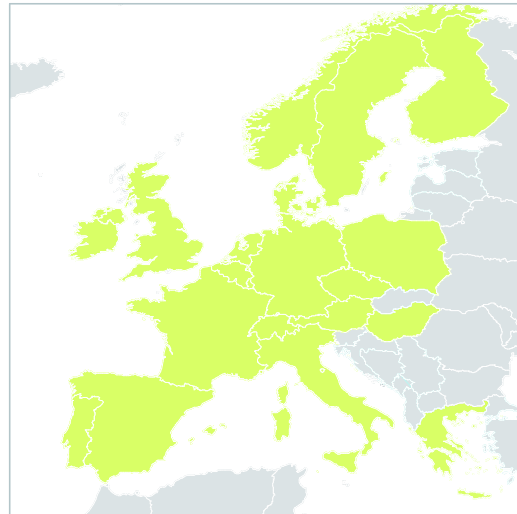
CD-ROM 1



 ~100 % detailed street network

 Major Roads of Europe

CD-ROM 2



 Major Roads of Europe

2) Sales arguments

- CD-ROM 1 provides updated navigation data for the **Alps region** road network with a superior coverage of **~ 100 % of all roads in Austria, Switzerland, Liechtenstein, North Italy, South Germany and East France.**
- CD-ROM 2 contains navigation data for the **Major Roads of Europe** for a total of 26 countries.
- Find the most direct route to your exact destination, right down to the house number, thanks to detailed **door-to-door navigation** in the **Alps region.**
- Selecting your navigation destination in the **Alps region** via **postal codes** is possible.

Alpen/Alpi/Alps 2019 E (EX) for TravelPilot + Major Roads of Europe

- **Avoid traffic congestion** using dynamic route guidance with RDS/TMC traffic news¹ in the following countries: **Austria**, Belgium, Czech Republic, Denmark, **France**, **Germany**, **Italy**, Netherlands, Norway, Spain, Sweden and **Switzerland**.
- Find your way to the action with more than **1.94 million** extensive **Points of Interest** (POI) such as restaurants, petrol stations (including those offering CNG and LPG²), car parks, train stations, ... you name it (more than 760 000 for the Alps region and more than 1.18 million for Europe).
- Copy protection included.

Changes in comparison to the previous product 2018 E (EX)

- Navigation data have been updated for precise navigation.
- Community input from thousands of TomTom users has been included.

¹ The availability of dynamic route guidance depends also on the navigation system capabilities.

² CNG = Compressed Natural Gas; LPG = Liquefied Petroleum Gas

3) General content

a) Countries

Core countries (CD-ROM 1)

Alps region including Austria, Switzerland incl. Liechtenstein, North Italy, South Germany and East France.

Data source: MultiNet 2018.03

Major Roads of Europe (CD-ROM 2)

Andorra, Austria, Belgium, Czech Republic, Denmark, Finland, France, Germany, Greece³, Hungary, Ireland, Italy, Liechtenstein, Luxembourg, Monaco, Netherlands, Norway, Poland, Portugal⁴, San Marino, Slovakia, Spain, Sweden, Switzerland, United Kingdom, Vatican City

Data source: MultiNet 2018.03

³ Greece is connected to Italy via ferry and to Slovenia via "Autoput", passing the countries of former Yugoslavia.

⁴ Except Madeira and Azores

Alpen/Alpi/Alps 2019 E (EX) for TravelPilot + Major Roads of Europe

b) Coverage with respect to population

Country ⁵	Important roads of Europe	Major road network	Interconnecting network	Detailed street network
Austria	yes	~100 %	~100 %	~100 %
Belgium	yes	–	–	–
Czech Republic	yes	–	–	–
Denmark	yes	–	–	–
Finland	yes	–	–	–
France	yes	available as far as covered (see map CD-ROM 1 on page 1)		
Germany	yes	available as far as covered (see map CD-ROM 1 on page 1)		
Greece	yes	–	–	–
Hungary	yes	–	–	–
Ireland	yes	–	–	–
Italy	yes	available as far as covered (see map CD-ROM 1 on page 1)		
Liechtenstein	yes	~100 %	~100 %	~100 %
Luxembourg	yes	–	–	–
Netherlands	yes	–	–	–
Norway	yes	–	–	–
Poland	yes	–	–	–
Portugal	yes	–	–	–
Slovakia	yes	–	–	–
Spain	yes	–	–	–
Sweden	yes	–	–	–
Switzerland	yes	~100 %	~100 %	~100 %
United Kingdom	yes	–	–	–

⁵ Content is equally included for: Andorra, Gibraltar, Monaco, San Marino and Vatican City

Alpen/Alpi/Alps 2019 E (EX) for TravelPilot + Major Roads of Europe

c) Belt

This product contains some parts of South Germany, North Italy and Southeast of France. Routes crossing the borders are possible in these areas.

d) Product content

Country	House number ranges	Postal codes	RDS/TMC ⁶ tables for dynamic route guidance
Austria	~ 100 %	available	yes
Belgium	–	–	yes
Czech Republic	–	–	yes
Denmark	–	–	yes
France	available as far as covered (see map CD-ROM 1 on page 1)		yes
Germany	available as far as covered (see map CD-ROM 1 on page 1)		yes
Italy	available as far as covered (see map CD-ROM 1 on page 1)		yes
Liechtenstein	~100 %	–	n.a.
Netherlands	–	–	yes
Norway	–	–	yes
Spain	–	–	yes
Sweden	–	–	yes
Switzerland	~ 100 %	available	yes

For countries not listed in the table, neither house number ranges nor postal codes nor dynamic route guidance using RDS/TMC are included.

⁶ The availability of dynamic route guidance depends also on the navigation system capabilities.

4) Geometry

This product contains navigation data for more than **2.37 million km**. CD-ROM 1 (Alps region) contains 1.134.243 km and CD-ROM 2 (Major Roads of Europe) contains 1.241.084 km. Length has to be seen as total road net length with all different lanes as far as digitised.

Alpen/Alpi/Alps 2019 E (EX) for TravelPilot + Major Roads of Europe

5) Standard services/POI

Core countries (CD-ROM 1)

Service/POI name	Number
Airport	742
Amusement park	219
Border crossing	738
Bosch	957
Car dealership ⁷	
Alfa Romeo	442
Audi	682
BMW	289
Bosch	4
Chrysler	221
Citroën	1 375
DAF Truck	90
Ferrari	40
Fiat	1 497
Ford	1 034
Garage	71 812
Honda	308
Irisbus	8
Lancia	427
Land Rover	123
MAN-Neoplan	69
MAN-Truck	187
Maserati	77
Mazda	769
MB-Bus	96
MB-Truck	250

⁷ The availability of car dealerships depends also on the navigation system capabilities.

Service/POI name	Number
Mercedes Benz	487
Mitsubishi	234
Nissan	953
OMNIplus	12
Opel	1 690
Peugeot	1 558
Porsche	69
Renault	1 184
Saab	116
Scania	112
Seat	650
Setra	95
Skoda	650
Smart	259
Toyota	705
Volkswagen	1 080
Volvo	443
Volvo Bus	25
Volvo Trucks	36
Car rental	3 864
Cinema	2 248
Embassy	834
Exhibition	874
Ferry terminal	667
Golf course	703
Government office	9 763
Hospital	1 843
Hotel/Motel	65 942

Alpen/Alpi/Alps 2019 E (EX) for TravelPilot + Major Roads of Europe

Service/POI name	Number
Motorway exit	6 274
Motorway service	5 018
Mountain pass	1 536
Museum	3 995
Other destinations	8 647
Parking	19 388
Petrol station	41 523
Petrol station (CNG)	1 873
Petrol station (LPG)	9 591
Post office	11 418
Railway station	5 875

Major Roads of Europe (CD-ROM 2)

Service/POI name	Number
Airport	1 271
Border crossing	1 351
Ferry terminal	1 797
Motorway exit	14 525
Motorway service	8 869
Mountain pass	1 287

Service/POI name	Number
Restaurant	109 571
Shopping centre	850
Sports centre	13 348
Theatre	1 535
Winery	6 093
Zoo	218
Total	426 305
Town centre	334 938
Total incl. town centres	761 243

Service/POI name	Number
Petrol station	79 750
Petrol station (LPG)	19 571
Petrol station (CNG)	2 045
Total	130 466
Town centre	1 054 256
Total incl. town centres	1 184 722

6) Compatibility

This is a **TravelPilot E (EX)** product and can be used with the following navigation systems:

Factory installed navigation systems of

- Audi BNS 5.x
 - in A3 and TT as of 06.2006
 - in A4 from 06.2006 until 11.2007

- FORD TravelPilot EX

Alpen/Alpi/Alps 2019 E (EX) for TravelPilot + Major Roads of Europe

- in C-Max from 04.2004 until 10.2007
- in Fiesta from 04.2005 until 09.2008
- in Focus from 08.2004 until 11.2007
- in Fusion from 04.2005 until 10.2008
- in Galaxy from 04.2006 until 11.2007
- in Mondeo from 04.2004 until 11.2007
- in S-Max from 03.2006 until 10.2007
- in Transit from 05.2006 until 08.2008
- Seat RNS MP3
 - in Alhambra, Altea, Leon and Toledo from 05.2006 until 02.2009
- Seat Media System 1.0
 - in Exeo from 12.2008 until 05.2013
- Skoda RNS Cruise
 - in Octavia from 05.2006 until 02.2009
- Volkswagen RNS 300
 - in Bora/Jetta from 05.2005 until 05.2009
 - in Caddy Life, Golf and Golf Plus from 05.2005 until 11.2008
 - in Passat and Touran from 05.2005 until 05.2009

Blaupunkt navigation systems:

- TravelPilot
 - Amsterdam NAV35E
 - E1
 - E2
 - E Freestyler
 - E **EXACT**
 - E **EXACT** **MP3**
 - Rome Europe NAV56E
 - Rome NAV55E

7) Menu text and driving recommendations

Country	CZE	DEU	DNK	ESP	FIN	FRA	GBR	GRC	ITA	NLD	NOR	POL	PRT	SWE	TUR
Menu text	yes	yes	yes	yes	yes	yes	yes	yes	yes	yes	yes	yes	yes	yes	yes
Driving recommendations	yes	yes	yes	yes	DEU	yes	yes	DEU	yes	yes	yes	yes	yes	yes	yes

The availability of certain languages depends also on the navigation system capabilities.