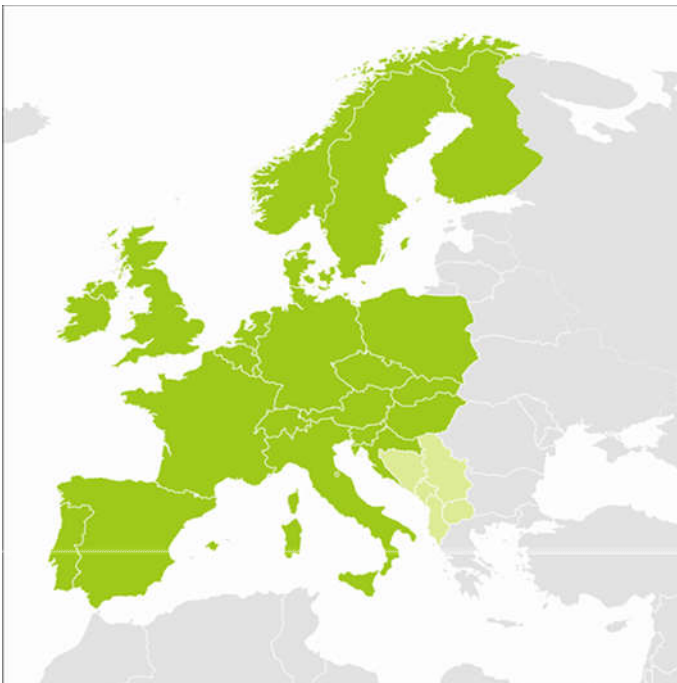




Western Europe 2019 FX

1 Road network coverage

Navigation SD card 32 GB



-  ~100 % detailed street network
-  Important road network

2 Sales arguments

- This SD card provides updated navigation data with a coverage of **~100 % of detailed roads in 28 European countries.**
- **5 countries of Eastern Europe are covered with important road network.**
- Find the most direct route to your exact destination, right down to the house number, thanks to detailed **door-to-door navigation in 28 European countries.**
- Selecting your navigation destination in **28 European countries** via **postal codes** is possible.

Western Europe 2019 FX

- **Avoid traffic congestion** using dynamic route guidance with RDS/TMC traffic news¹ in **25 countries**.
- Find your way to the action with **more than 4.1 million extensive Points of Interest** (POI) all over Europe such as restaurants, petrol stations, car parks, train stations... you name it.²
- Copy protection included.

Changes in comparison to the previous product 2018 FX

- Navigation data have been updated for precise navigation.
- Community input from thousands of TomTom users has been included.

¹ The availability of dynamic route guidance depends also on the navigation system capabilities.

² Points of Interest are available for the countries covered with detailed navigation data. Countries only covered with important road network data provide no POI.

3 General content

3.1 Core countries

Detailed navigation data for: Andorra, Austria, Belgium, Croatia, Czech Republic, Denmark, Finland, France, Germany, Gibraltar, Hungary, Ireland, Italy, Liechtenstein, Luxembourg, Monaco, Netherlands, Norway, Poland, Portugal, San Marino, Slovakia, Slovenia, Spain, Sweden, Switzerland, United Kingdom, Vatican City

Important road network data for: Albania, Bosnia-Herzegovina, Macedonia, Montenegro, Serbia

Data source: MultiNet 2018.03

3.2 Coverage with respect to population

Country ³	Connector road network	Major road network	Interconnecting network	Detailed street network
Albania	~100 %	–	–	–
Austria	~100 %	~100 %	~100 %	~100 %
Belgium	~100 %	~100 %	~100 %	~100 %
Bosnia-Herzegovina	~100 %	–	–	–

³ Content is equally included for: Andorra, Gibraltar, Monaco, San Marino and Vatican City

Western Europe 2019 FX

Country ³	Connector road network	Major road network	Interconnecting network	Detailed street network
Croatia	~100 %	~100 %	~100 %	~100 %
Czech Republic	~100 %	~100 %	~100 %	~100 %
Denmark	~100 %	~100 %	~100 %	~100 %
Finland	~100 %	~100 %	~100 %	~100 %
France	~100 %	~100 %	~100 %	~100 %
Germany	~100 %	~100 %	~100 %	~100 %
Hungary	~100 %	~100 %	~100 %	~100 %
Ireland	~100 %	~100 %	~100 %	~100 %
Italy	~100 %	~100 %	~100 %	~100 %
Liechtenstein	~100 %	~100 %	~100 %	~100 %
Luxembourg	~100 %	~100 %	~100 %	~100 %
Macedonia	~100 %	-	-	-
Montenegro	~100 %	-	-	-
Netherlands	~100 %	~100 %	~100 %	~100 %
Norway	~100 %	~100 %	~100 %	~100 %
Poland	~100 %	~100 %	~100 %	~100 %
Portugal	~100 %	~100 %	~100 %	~100 %
Serbia	~100 %	-	-	-
Slovakia	~100 %	~100 %	~100 %	~100 %
Slovenia	~100 %	~100 %	~100 %	~100 %
Spain	~100 %	~100 %	~100 %	~100 %
Sweden	~100 %	~100 %	~100 %	~100 %
Switzerland	~100 %	~100 %	~100 %	~100 %
United Kingdom	~100 %	~100 %	~100 %	~100 %

Western Europe 2019 FX

3.3 Product content

For countries not listed in the table, neither house number ranges nor postal codes nor dynamic route guidance using RDS/TMC are included.

Country	House number ranges	Postal codes	RDS/TMC ⁴ tables for dynamic route guidance
Andorra	~100 %	yes	yes
Austria	~100 %	yes	yes
Belgium	~100 %	yes	yes
Croatia	~28 %	yes	yes
Czech Republic	~100 %	yes	yes
Denmark	~100 %	yes	yes
Finland	~100 %	yes	yes
France	~100 % (+1%)	yes	yes, subject to charge
Germany	~100 %	yes	yes
Gibraltar	~100 %	yes	n.a.
Hungary	~100 %	yes	yes
Ireland	~100 %	yes	yes
Italy	~91 %	yes	yes
Liechtenstein	~100 %	yes	n.a.
Luxembourg	~100 %	yes	yes
Monaco	~100 %	yes	n.a.
Netherlands	~100 %	yes	yes
Norway	~100 %	yes	yes
Poland	~95 % (+24%)	yes	yes
Portugal	~100 %	yes	yes
San Marino	~100 %	yes	yes
Slovakia	~100 %	yes	yes
Slovenia	~100 %	yes	yes
Spain	~100 %	yes	yes

⁴ The availability of dynamic route guidance depends also on the navigation system capabilities.

Western Europe 2019 FX

Country	House number ranges	Postal codes	RDS/TMC ⁴ tables for dynamic route guidance
Sweden	~100 %	yes	yes
Switzerland	~100 %	yes	yes
United Kingdom	~100 %	yes	yes, subject to charge
Vatican City	~100 %	yes	yes

4 Geometry

This product contains navigation data for **more than 8.08 million km**. Length has to be seen as total road net length with all different lanes as far as digitised.

5 Standard services/POI

Service/POI name	Number	Service/POI name	Number
Airport	1 436	Garage	605 615
Amusement park	4 355	Honda	1 706
Automatic teller machine	296 650	Lancia	1 491
Border crossing	1 803	Land Rover	1 040
Car dealership ⁵		Maserati	069 236
Alfa Romeo	1 977	Mazda	3 557
Audi	3 053	Mercedes Benz	2 752
BMW	2 051	Mitsubishi	1 782
Bosch	6 270	Nissan	5 250
Chrysler	919	Opel	7 810
Citroën	10 639	Peugeot	10 564
Ferrari	136	Porsche	278
Fiat	5 807	Renault	8 639
Ford	6 057	Saab	750
		Seat	3 824
		Skoda	3 738
		Smart	1 209

⁵ The availability of car dealerships depends also on the navigation system capabilities.

Western Europe 2019 FX

Service/POI name	Number
Toyota	3 566
Volkswagen Service	5 417
Volvo	2 740
Car rental	27 325
Cemetery	107 960
Cinema	12 169
Conference centre	7 014
Embassy	5 363
Ferry terminal	2 835
Golf course	7 161
Government office	66 109
Hospital	13 032
Hotel/Motel	245 632
Motorway exit	14 355
Motorway service	9 075
Mountain pass	3 694
Museum	27 956

Service/POI name	Number
Other destinations	2
Parking	132 543
Petrol station	114 226
Post office	87 718
Railway station	36 196
Religious shrine	163 136
Restaurant	809 093
Shopping centre	9 904
Stadium	121 380
Theatre	11 381
Tourist attraction	95 569
Tourist office	16 849
Winery	10 694
Zoo	3 192
Total	3 174 716
Town centre	949 613
Total incl. town centres	4 124 329

6 Compatibility

This is a **TravelPilot FX** product and can be used with the following navigation systems:

Factory installed navigation systems of

- Volkswagen (RNS 310) as of 06.2009
- Seat (Media System 2.0) as of 03.2009
- Skoda (RNS Amundsen) as of 03.2009

Western Europe 2019 FX

7 Menu text and driving recommendations

Country	CZE	DEU	DNK	ESP	FIN	FRA	GBR	GRC	HUN	ITA	NLD	NOR	POL	PRT	RUS	SLO	SWE	TUR
Menu text	yes	yes	yes	yes	yes	yes	yes	yes ¹	yes	yes	yes	yes	yes	yes	yes	yes	yes	yes
Driving recommendations	yes	yes	yes	yes	DEU	yes	yes	DEU	yes	yes	yes	yes	DEU	yes	yes	yes	yes	yes

The availability of certain languages depends also on the navigation system capabilities.

¹ Only Greek Transliterated and Greek Transcribed is available in navigation data.